



UNIVERSAL COLLEGE OF ENGINEERING AND TECHNOLOGY

Approved by AICTE New Delhi, Affiliated to JNTUK Kakinada


ISO9001-2015 Certified, NAAC Accredited with B++ , Promoted by Diocese of Guntur Society Guntur



2.3.2 - Teachers use ICT enabled tools for effective teaching-learning process.

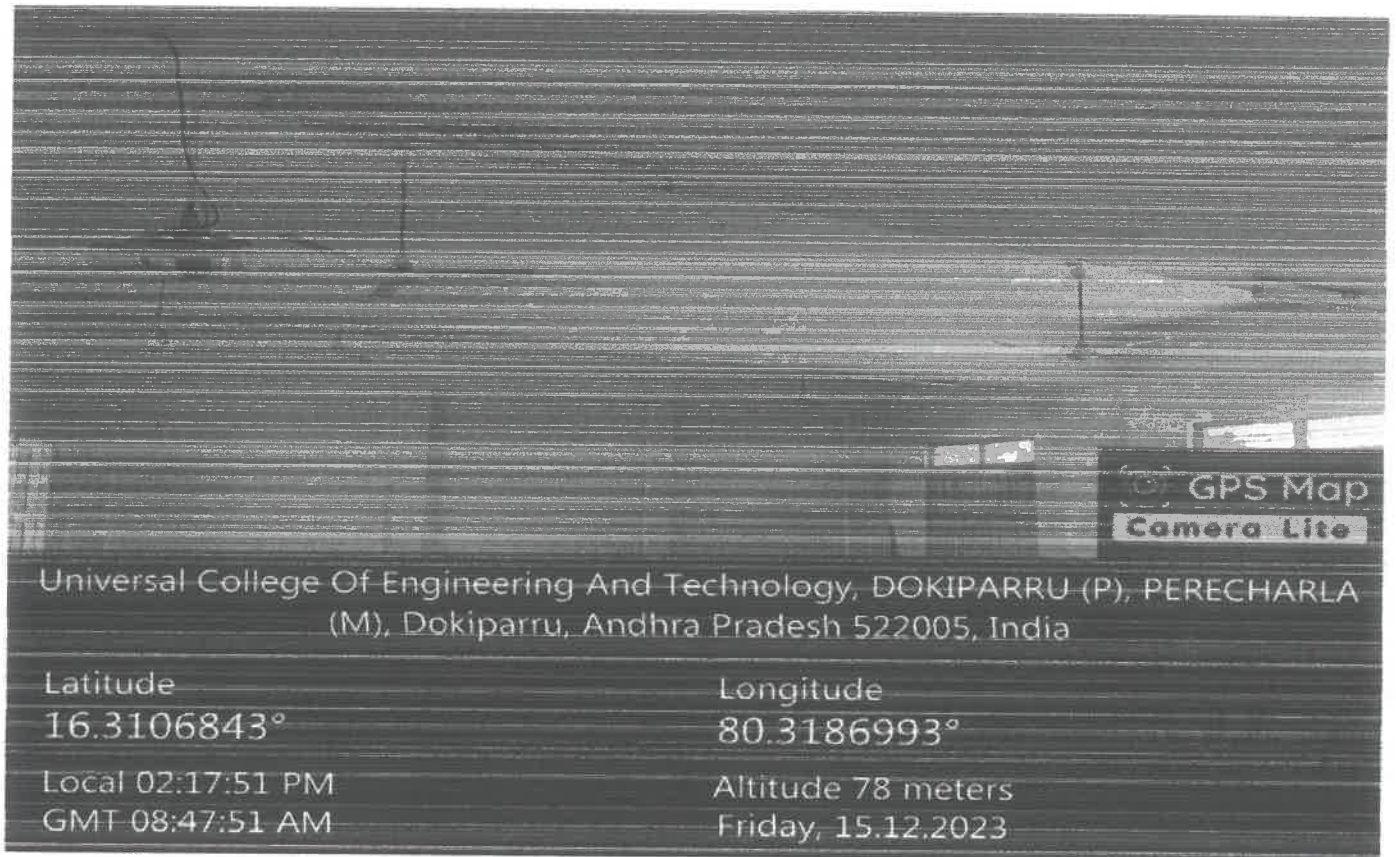
S.NO	YEAR	NO OF STUDENTS ENROLLED	FULL TIME TEACHERS ON ROLL
1	I	225	109
2	II	287	
3	III	239	
4	IV	286	

(Handwritten signature)

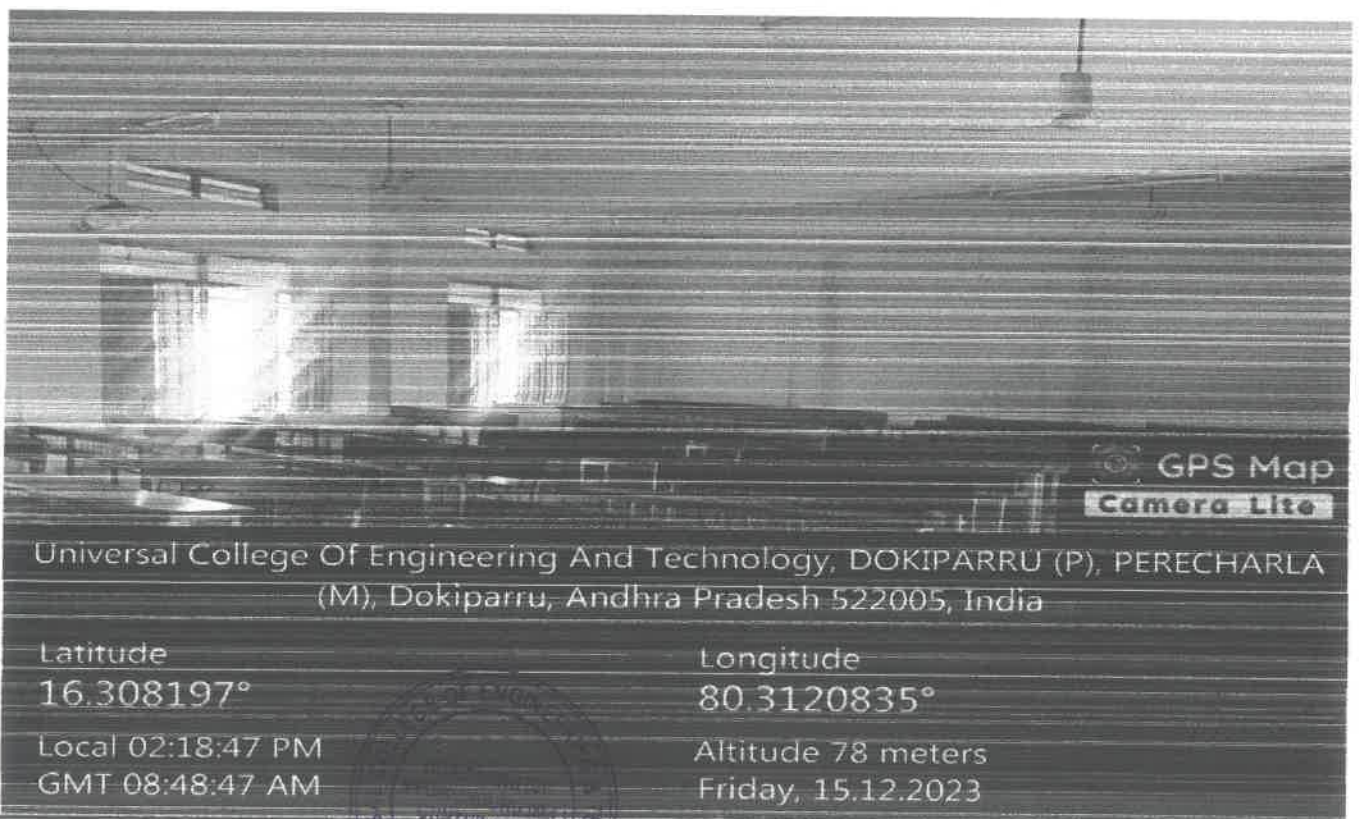


Geo tagged Photographs of ICT Classrooms


Department of Science & Humanities



LH No: 207



LH No: 206



Universal College Of Engineering And Technology, DOKIPARRU (P), PERECHARLA (M), Dokiparru, Andhra Pradesh 522005, India

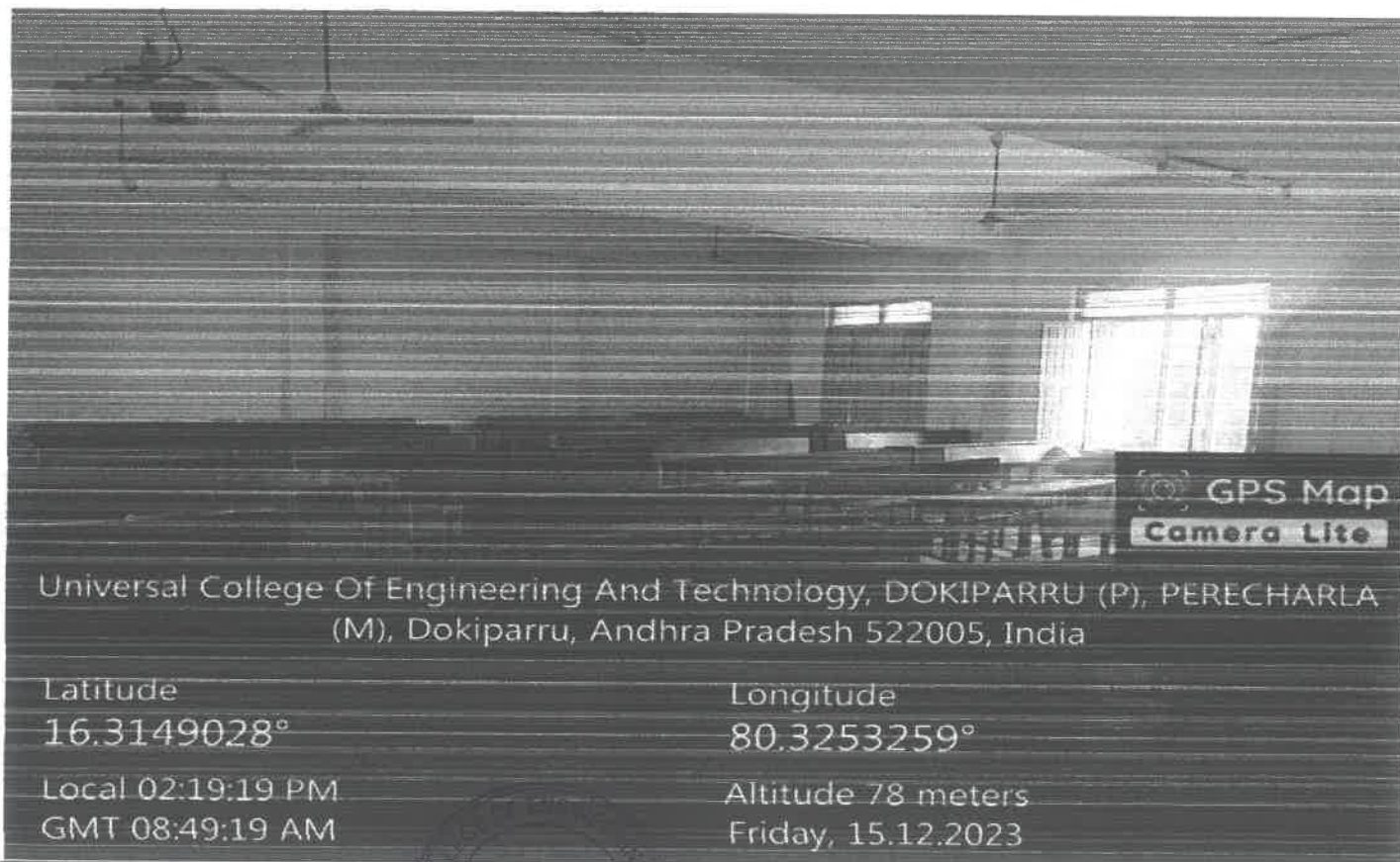
Latitude
16.308197°

Longitude
80.3120835°

Local 02:18:47 PM
GMT 08:48:47 AM

Altitude 78 meters
Friday, 15.12.2023

LH No: 205



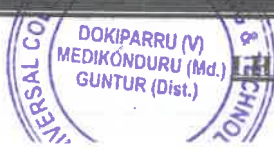
Universal College Of Engineering And Technology, DOKIPARRU (P), PERECHARLA (M), Dokiparru, Andhra Pradesh 522005, India

Latitude
16.3149028°


Longitude
80.3253259°

Local 02:19:19 PM
GMT 08:49:19 AM

Altitude 78 meters
Friday, 15.12.2023



LH No: 204



Universal College Of Engineering And Technology, DOKIPARRU (P), PERECHARLA (M), Dokiparru, Andhra Pradesh 522005, India

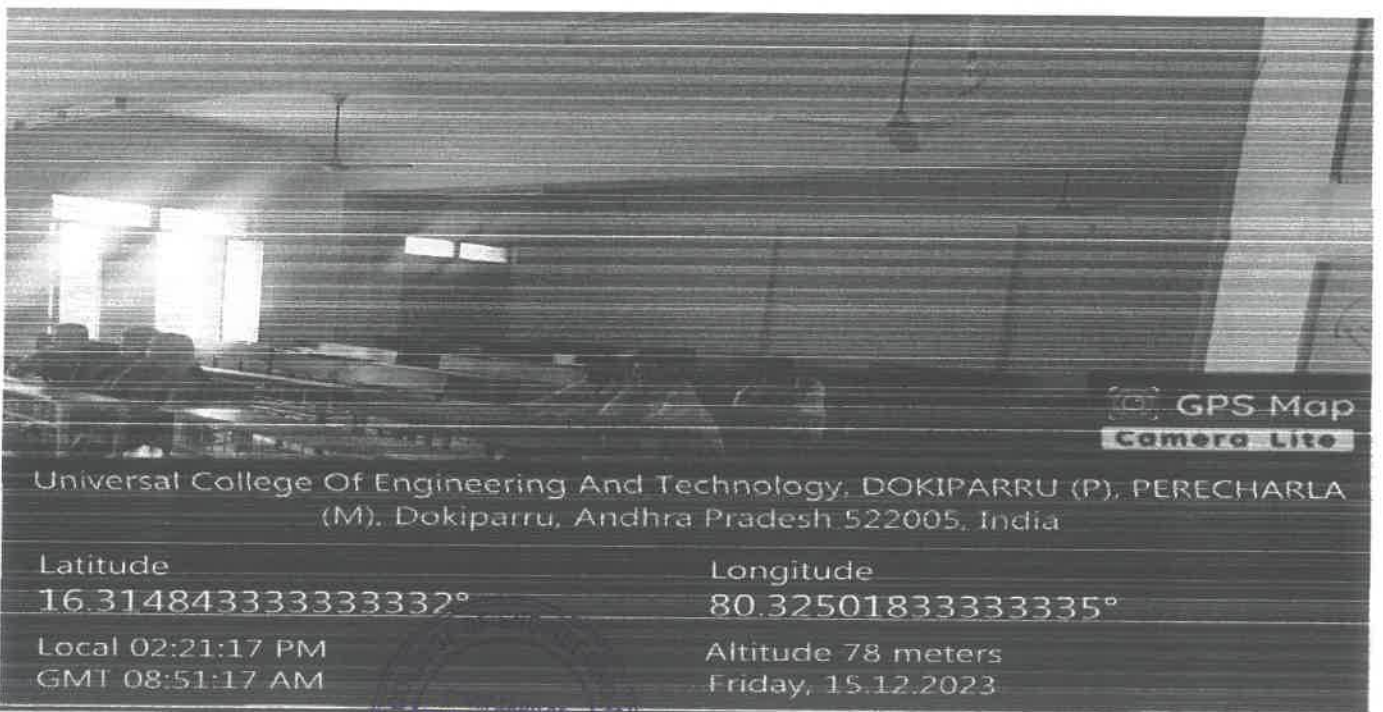
Latitude
16.3149028°

Longitude
80.3253259°

Local 02:19:19 PM
GMT 08:49:19 AM

Altitude 78 meters
Friday, 15.12.2023

LH No: 203



Universal College Of Engineering And Technology, DOKIPARRU (P), PERECHARLA (M), Dokiparru, Andhra Pradesh 522005, India

Latitude
16.314843333333332°

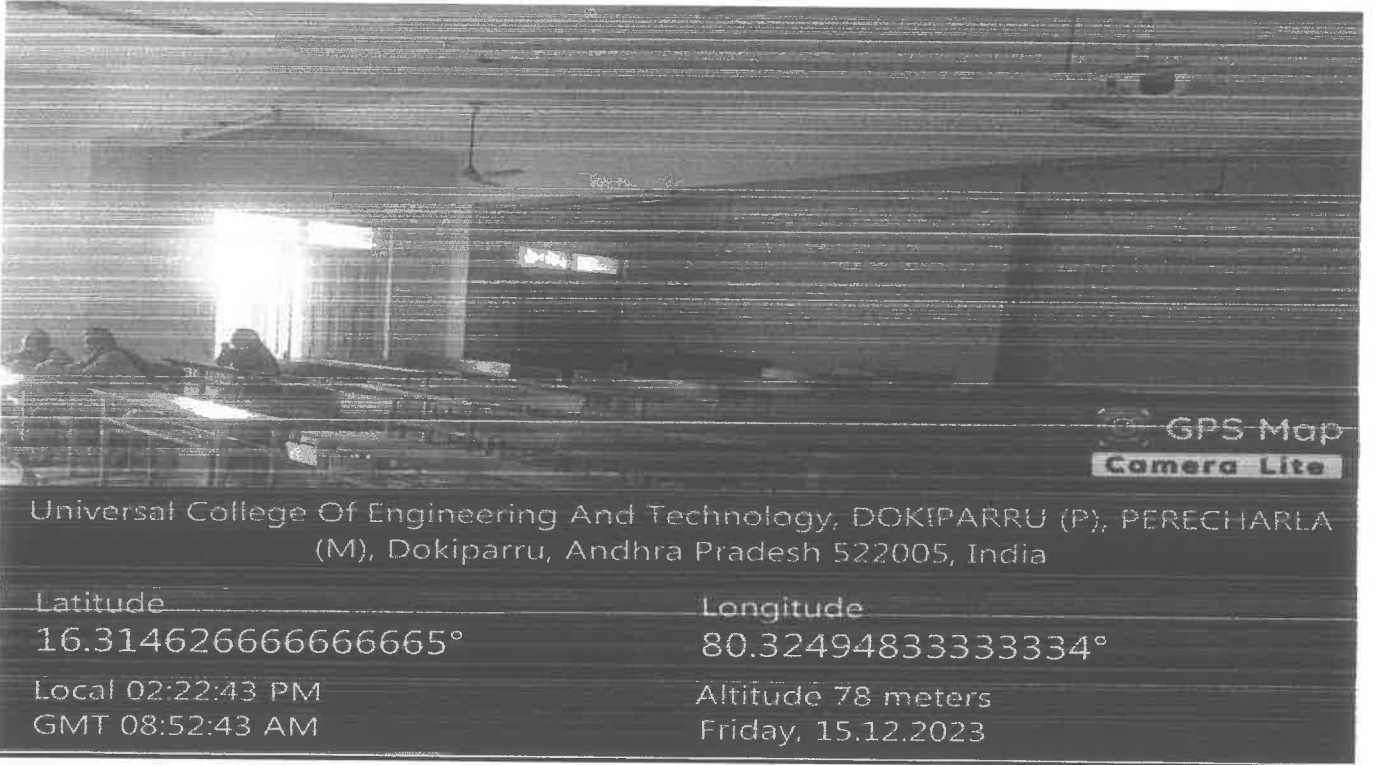
Longitude
80.325018333333335°

Local 02:21:17 PM
GMT 08:51:17 AM

Altitude 78 meters
Friday, 15.12.2023



No: 202



Universal College Of Engineering And Technology, DOKIPARRU (P), PERECHARLA (M), Dokiparru, Andhra Pradesh 522005, India


Latitude
16.31462666666665°

Longitude
80.32494833333334°

Local 02:22:43 PM
GMT 08:52:43 AM

Altitude 78 meters
Friday, 15.12.2023

LH No: 232



Universal College Of Engineering And Technology, DOKIPARRU (P), PERECHARLA (M), Dokiparru, Andhra Pradesh 522005, India

Latitude
16.3147968°

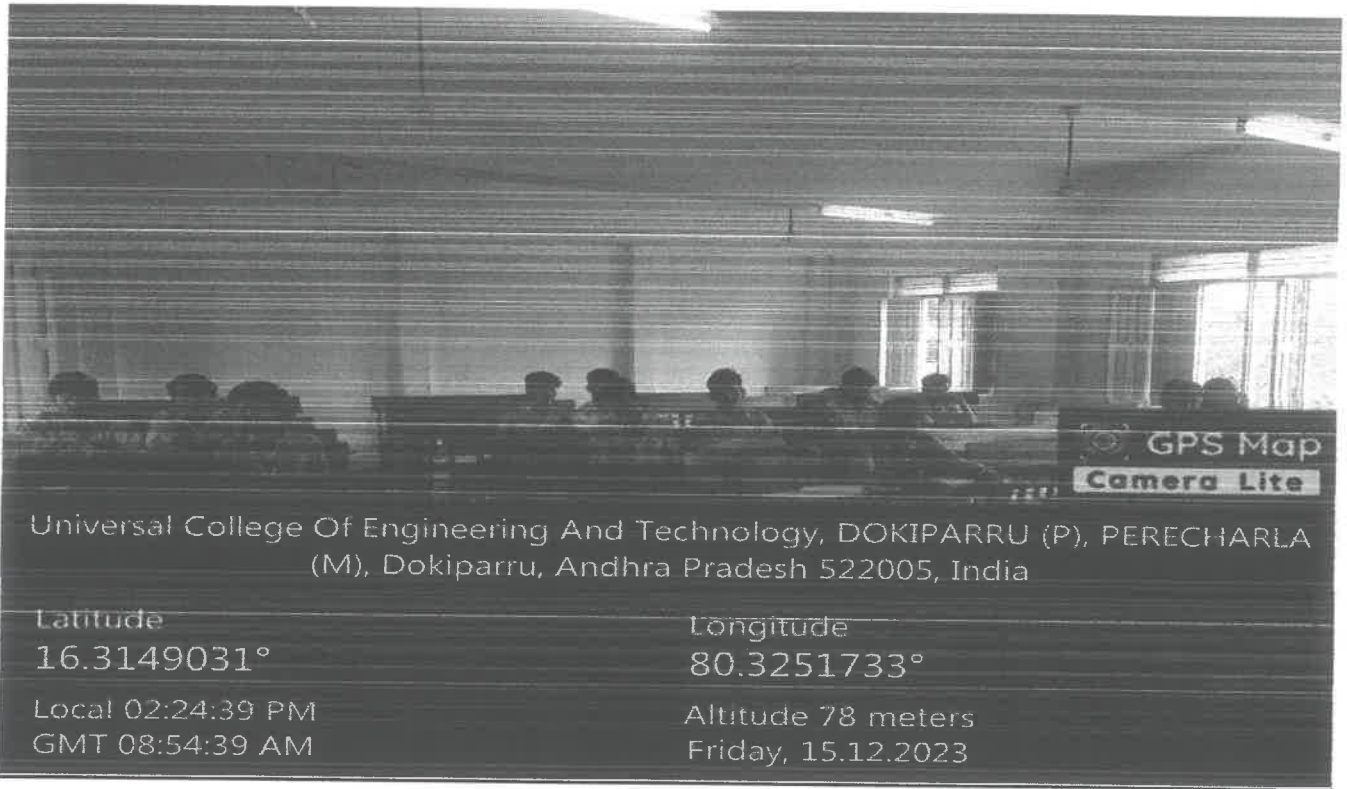
Longitude
80.3252369°

Local 02:23:51 PM
GMT 08:53:51 AM

Altitude 78 meters
Friday, 15.12.2023



LH No: 231



Universal College Of Engineering And Technology, DOKIPARRU (P), PERECHARLA (M), Dokiparru, Andhra Pradesh 522005, India

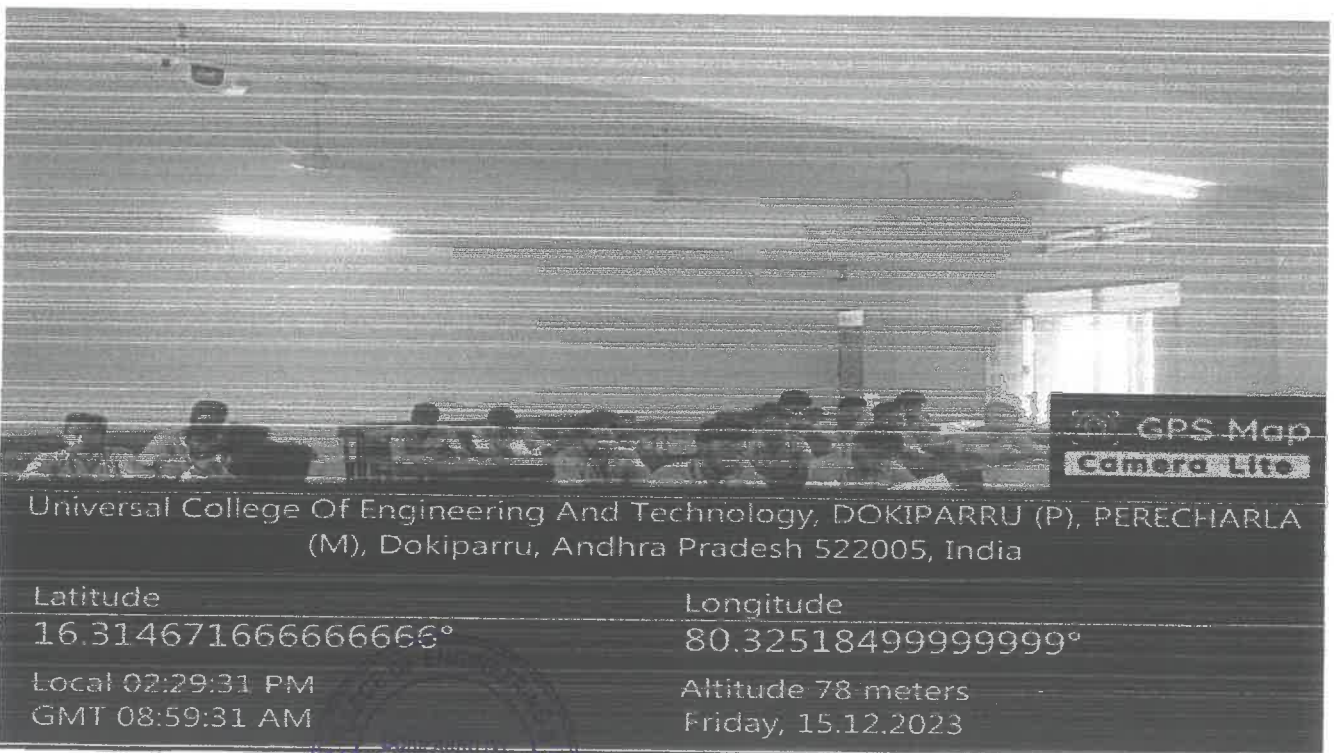
Latitude
16.3149031°

Longitude
80.3251733°

Local 02:24:39 PM
GMT 08:54:39 AM

Altitude 78 meters
Friday, 15.12.2023

LH No: 230



Universal College Of Engineering And Technology, DOKIPARRU (P), PERECHARLA (M), Dokiparru, Andhra Pradesh 522005, India

Latitude
16.314671666666666°

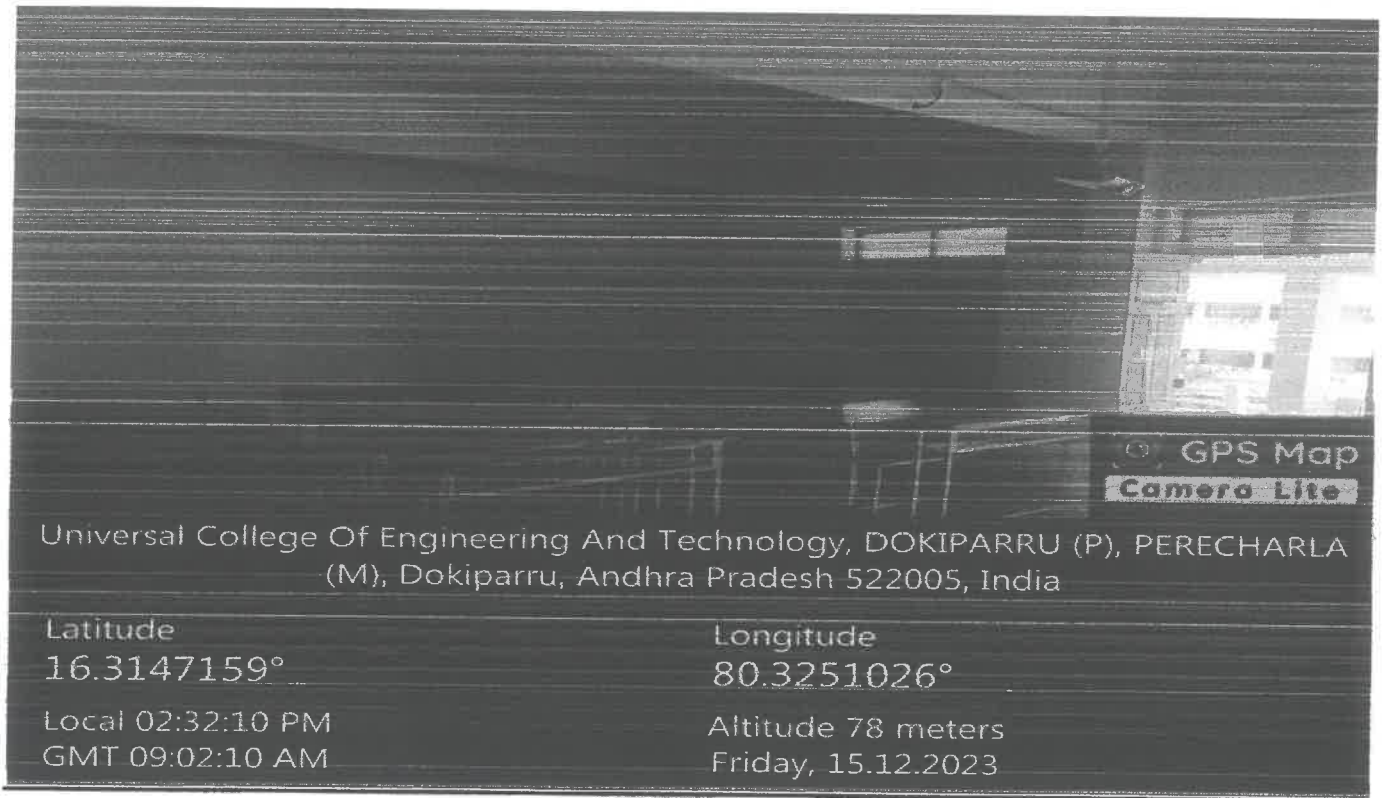
Longitude
80.32518499999999°

Local 02:29:31 PM
GMT 08:59:31 AM

Altitude 78 meters
Friday, 15.12.2023



LH No: 229



Universal College Of Engineering And Technology, DOKIPARRU (P), PERECHARLA (M), Dokiparru, Andhra Pradesh 522005, India

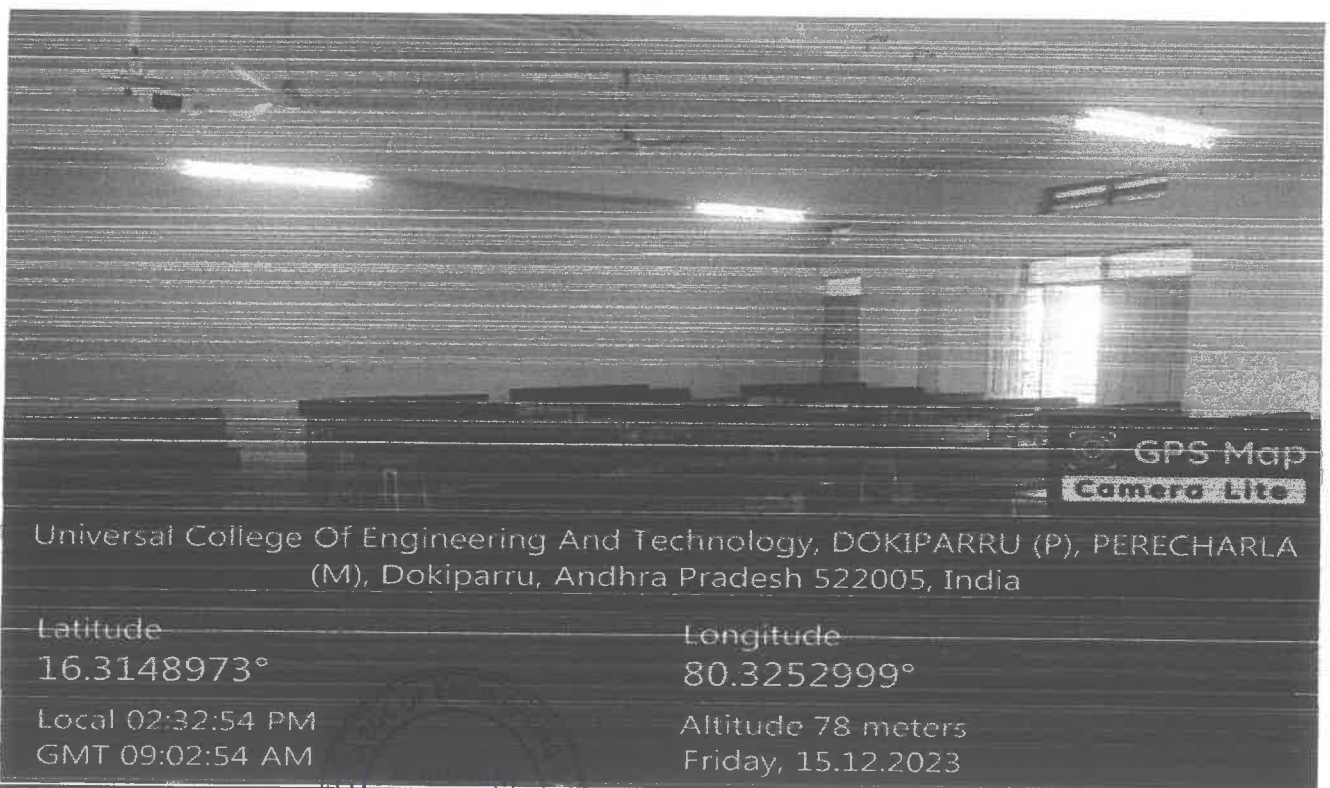
Latitude
16.3147159°

Longitude
80.3251026°

Local 02:32:10 PM
GMT 09:02:10 AM

Altitude 78 meters
Friday, 15.12.2023

LH No: 224



Universal College Of Engineering And Technology, DOKIPARRU (P), PERECHARLA (M), Dokiparru, Andhra Pradesh 522005, India

Latitude
16.3148973°


Longitude
80.3252999°

Local 02:32:54 PM
GMT 09:02:54 AM

Altitude 78 meters
Friday, 15.12.2023



LH No: 223



Universal College Of Engineering And Technology, DOKIPARRU (P), PERECHARLA (M), Dokiparru, Andhra Pradesh 522005, India


Latitude
16.3149031°

Longitude
80.3251733°

Local 02:24:39 PM
GMT 08:54:39 AM

Altitude 78 meters
Friday, 15.12.2023

LH No: 222




Universal College Of Engineering And Technology, DOKIPARRU (P), PERECHARLA (M), Dokiparru, Andhra Pradesh 522005, India

Latitude
16.3149073°

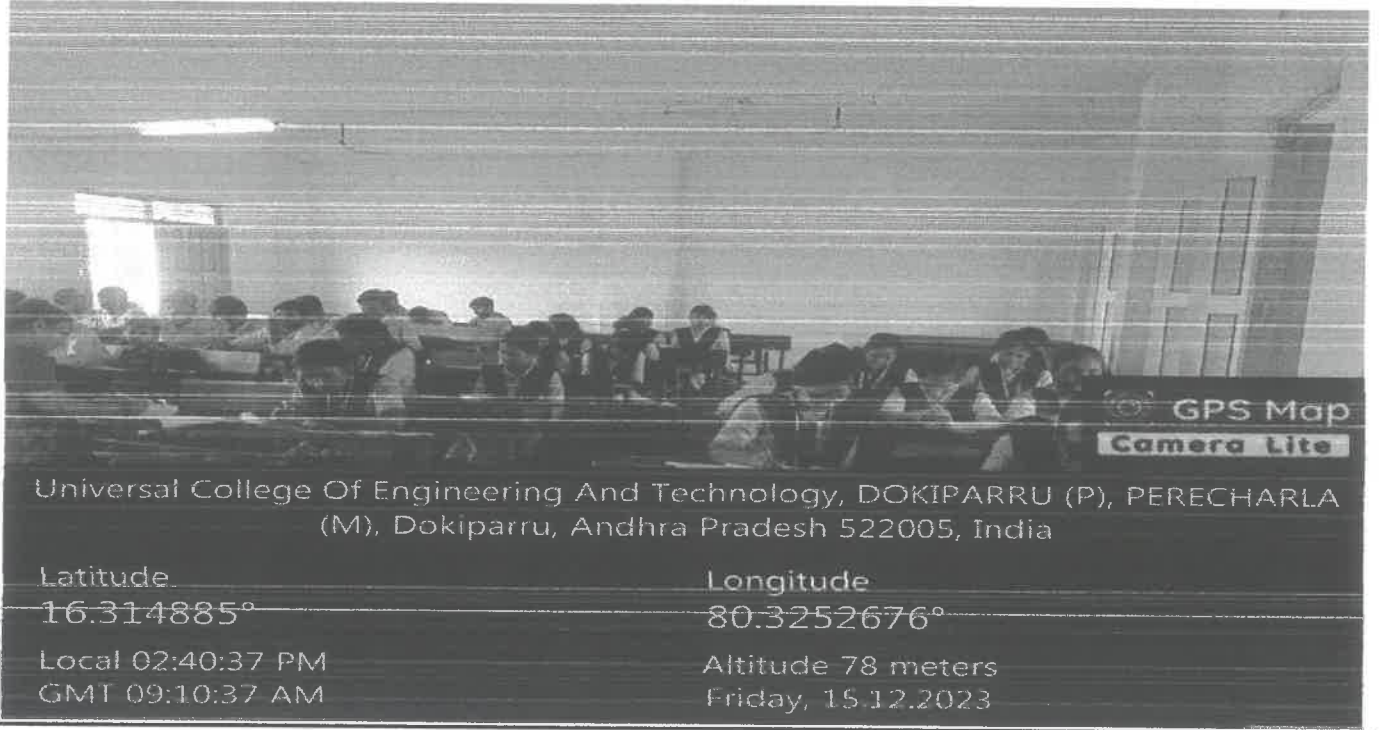
Longitude
80.325346°

Local 02:39:09 PM
GMT 09:09:09 AM

Altitude 78 meters
Friday, 15.12.2023



LH No: 217



Universal College Of Engineering And Technology, DOKIPARRU (P), PERECHARLA (M), Dokiparru, Andhra Pradesh 522005, India

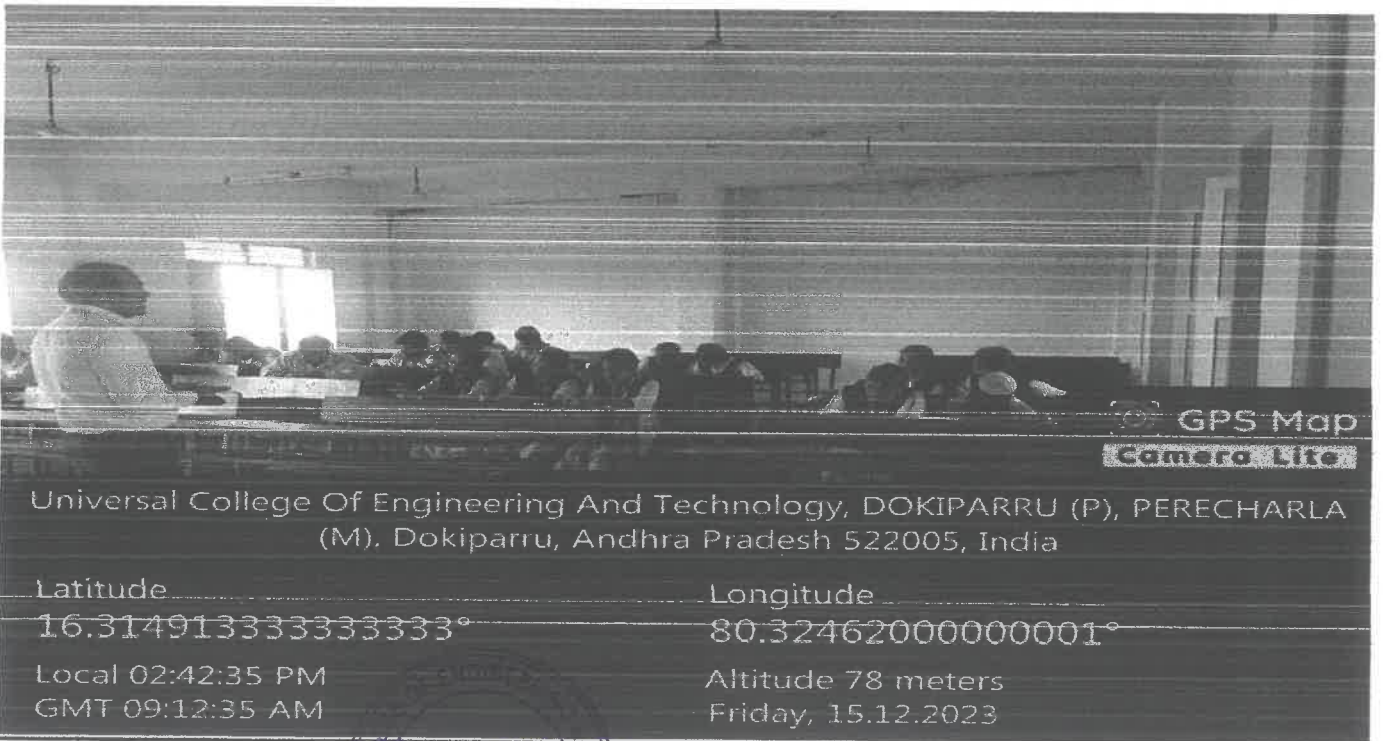
Latitude
16.314885°

Longitude
80.3252676°

Local 02:40:37 PM
GMT 09:10:37 AM

Altitude 78 meters
Friday, 15.12.2023

LH No: 216



Universal College Of Engineering And Technology, DOKIPARRU (P), PERECHARLA (M). Dokiparru, Andhra Pradesh 522005, India

Latitude
16.314913333333333°


Longitude
80.324620000000001°

Local 02:42:35 PM
GMT 09:12:35 AM

Altitude 78 meters
Friday, 15.12.2023



LH No: 215



Universal College Of Engineering And Technology, DOKIPARRU (P), PERECHARLA (M), Dokiparru, Andhra Pradesh 522005, India

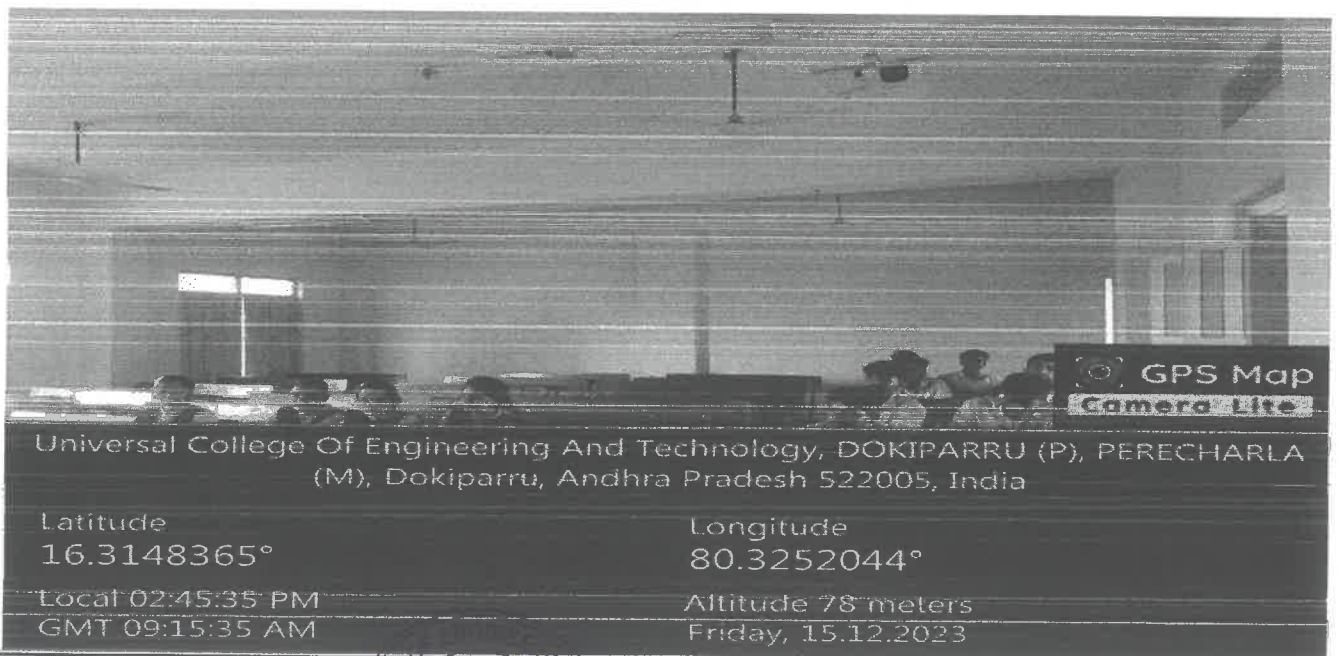
Latitude
16.3147663°

Longitude
80.3252098°

Local 02:44:00 PM
GMT 09:14:00 AM

Altitude 78 meters
Friday, 15.12.2023

LH No: 214



Universal College Of Engineering And Technology, DOKIPARRU (P), PERECHARLA (M), Dokiparru, Andhra Pradesh 522005, India

Latitude
16.3148365°

Longitude
80.3252044°

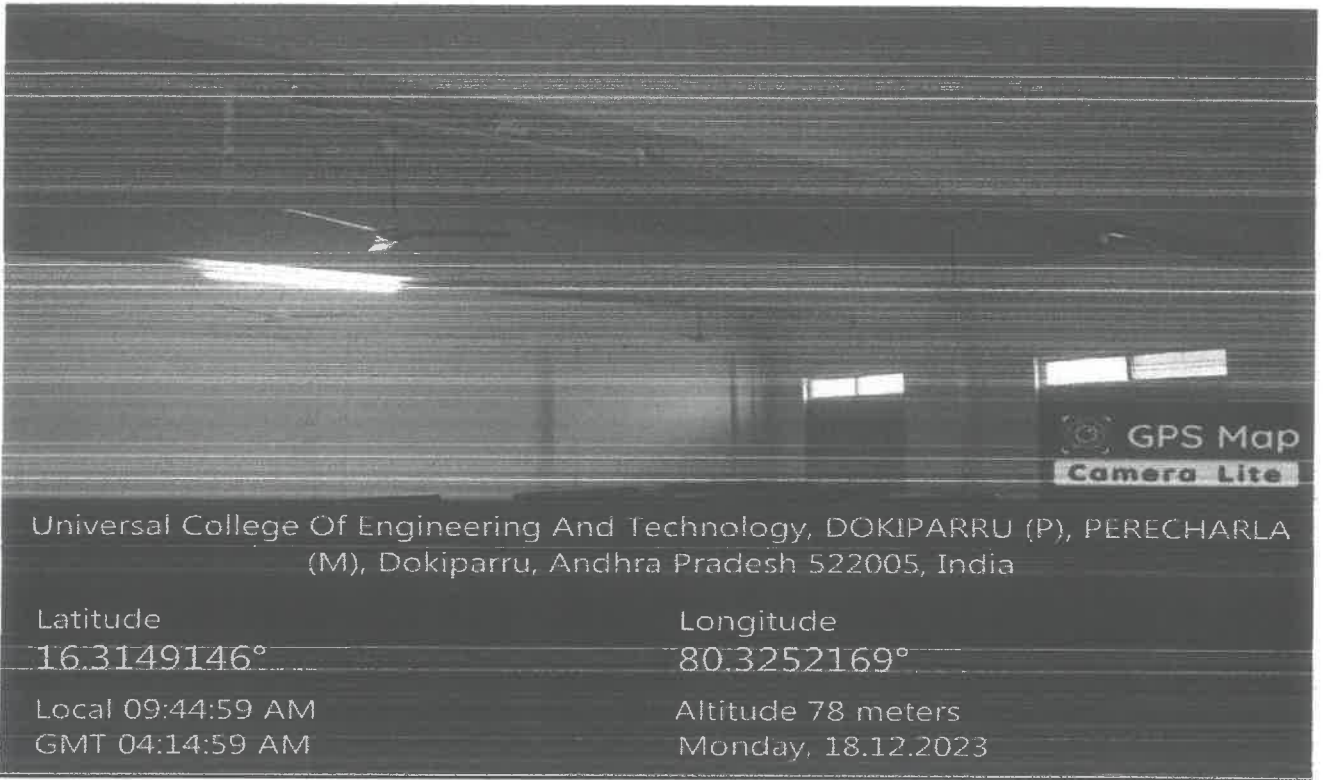
Local 02:45:35 PM
GMT 09:15:35 AM

Altitude 78 meters
Friday, 15.12.2023

LH No: 213



Department of Computer Science & Engineering



Universal College Of Engineering And Technology, DOKIPARRU (P), PERECHARLA (M), Dokiparru, Andhra Pradesh 522005, India

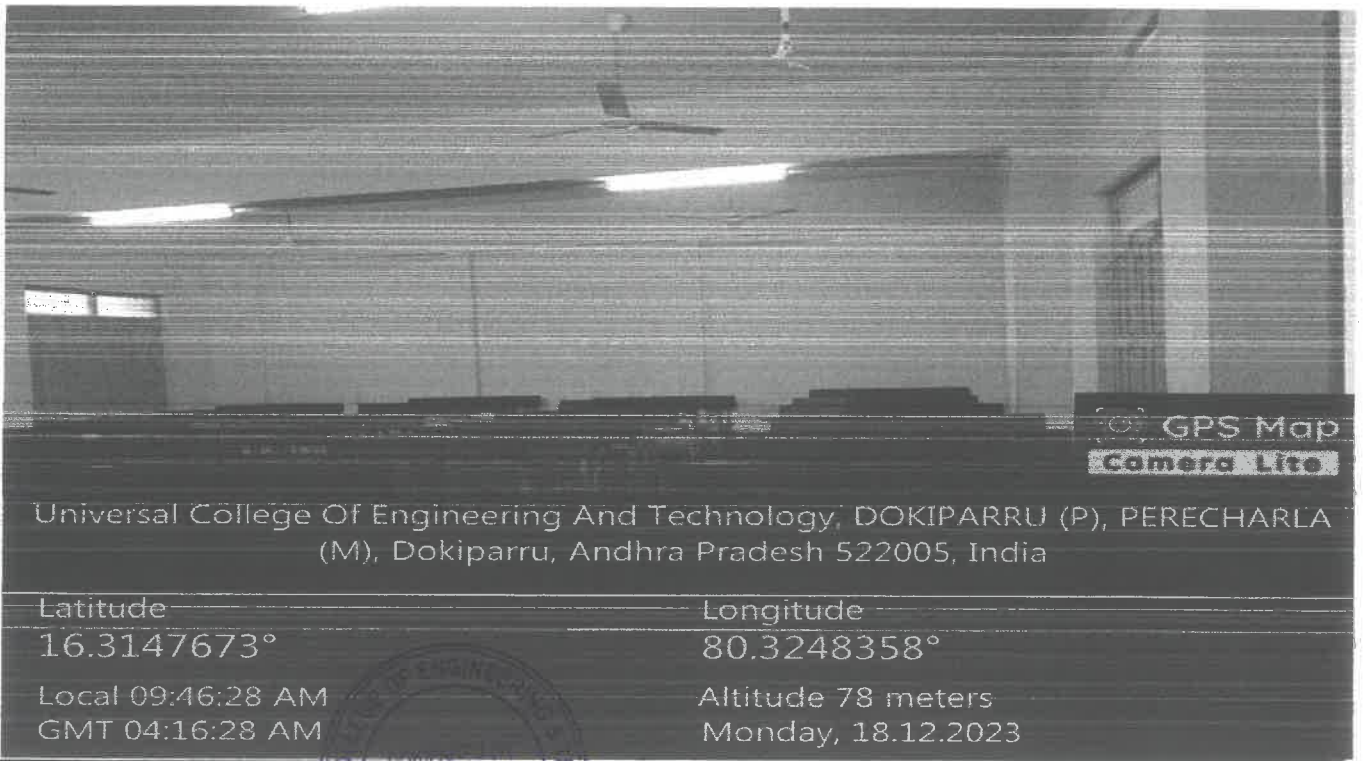
Latitude
16.3149146°

Longitude
80.3252169°

Local 09:44:59 AM
GMT 04:14:59 AM

Altitude 78 meters
Monday, 18.12.2023

LH No: 106



Universal College Of Engineering And Technology, DOKIPARRU (P), PERECHARLA (M), Dokiparru, Andhra Pradesh 522005, India

Latitude
16.3147673°

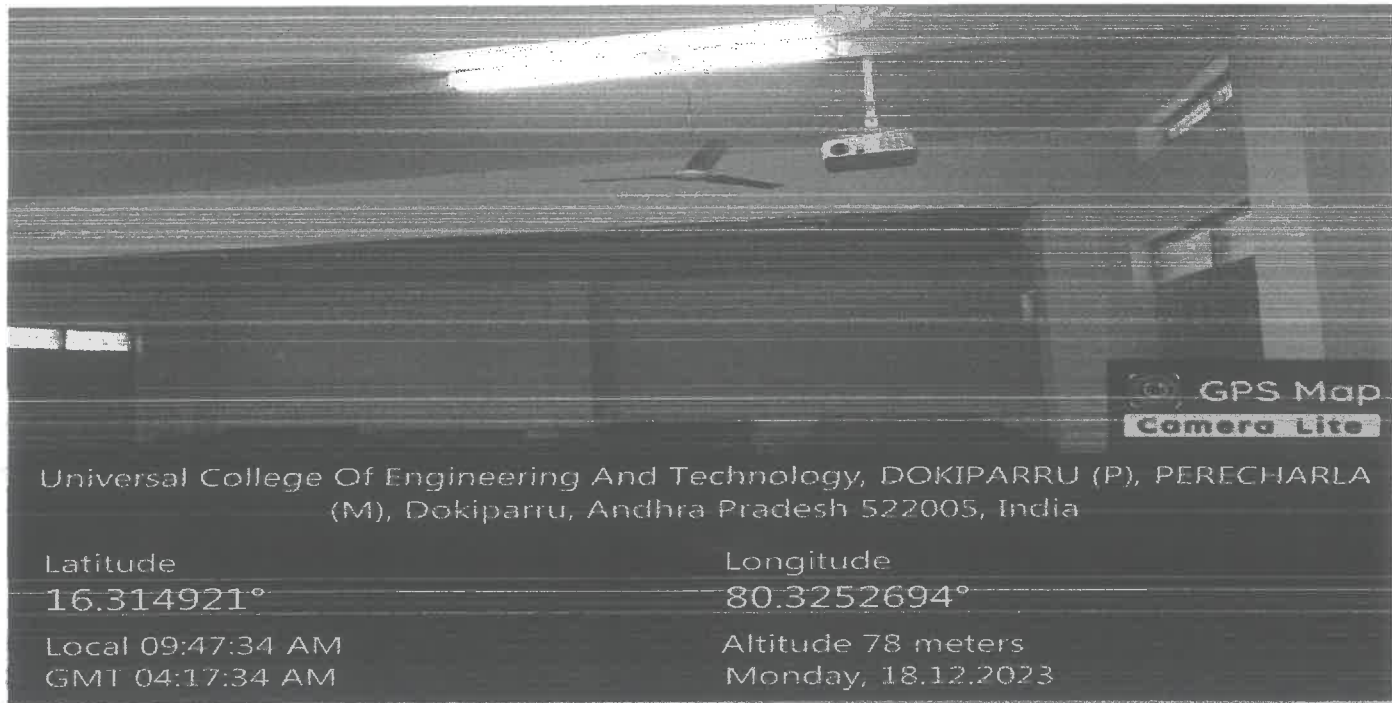
Longitude
80.3248358°

Local 09:46:28 AM
GMT 04:16:28 AM

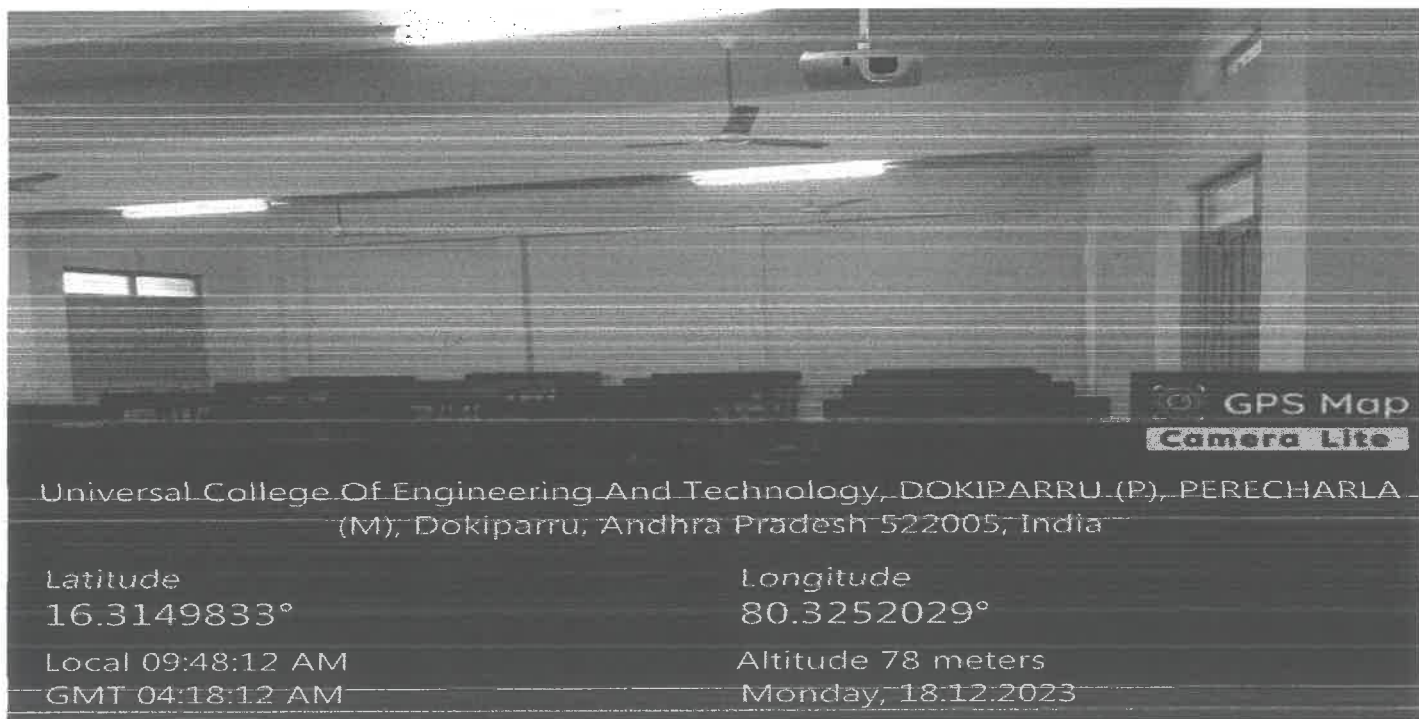
Altitude 78 meters
Monday, 18.12.2023




LH No: 105




LH No: 104



LH No: 103





GPS Map
Camera Lite

Universal College Of Engineering And Technology, DOKIPARRU (P), PERECHARLA
(M), Dokiparru, Andhra Pradesh 522005, India

Latitude
16.3149443°

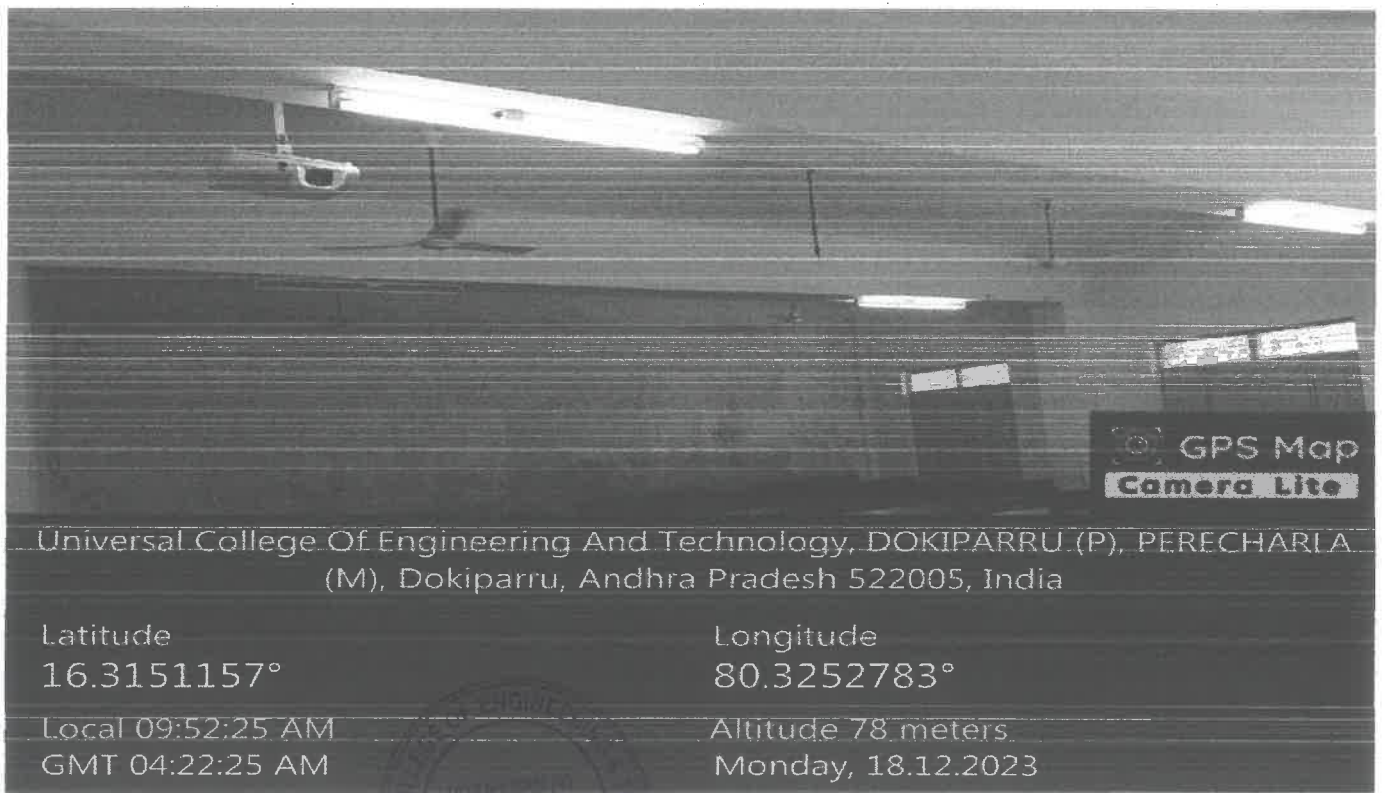
Longitude
80.3252162°

Local 09:48:48 AM
GMT-04:18:48 AM

Altitude 78 meters
Monday, 18.12.2023

LH No: 102

Department of Master of Business Applications



GPS Map
Camera Lite

Universal College Of Engineering And Technology, DOKIPARRU (P), PERECHARLA
(M), Dokiparru, Andhra Pradesh 522005, India

Latitude
16.3151157°

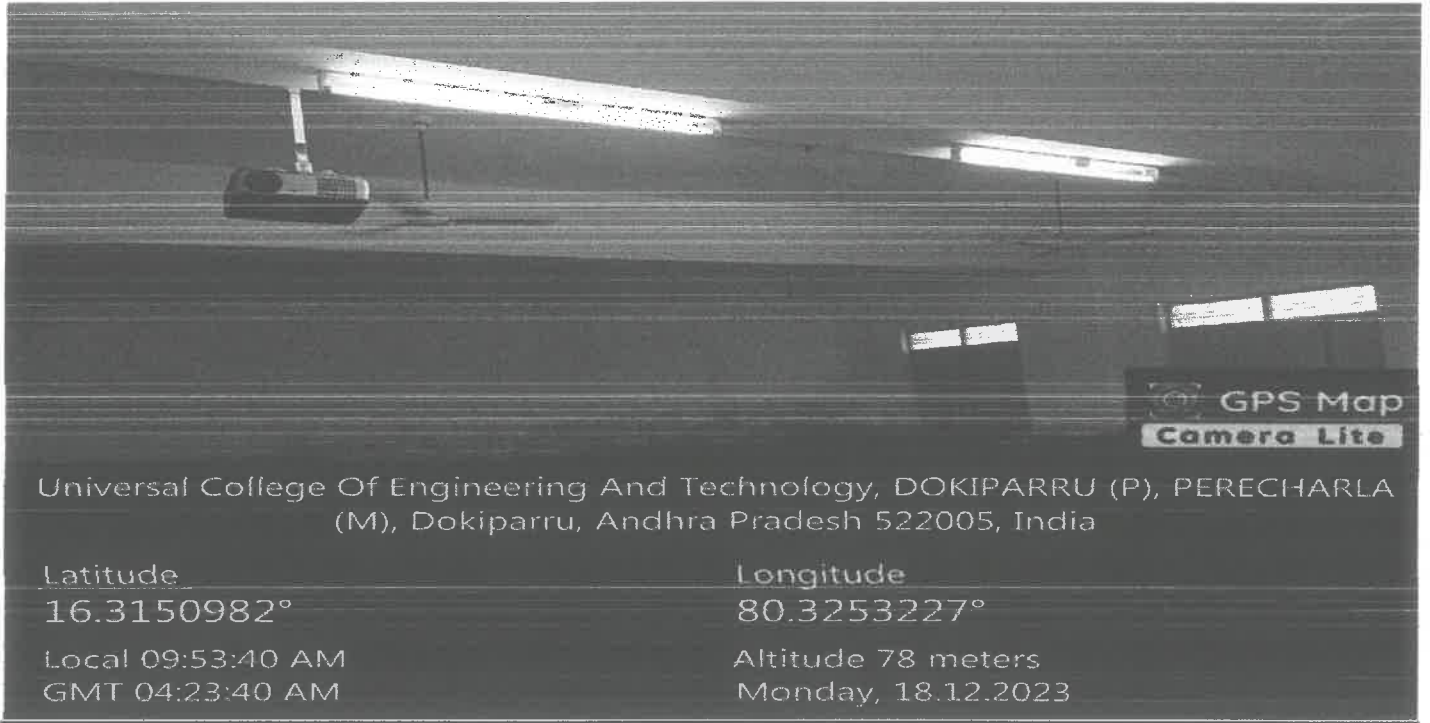
Longitude
80.3252783°

Local 09:52:25 AM
GMT 04:22:25 AM

Altitude 78 meters
Monday, 18.12.2023



LH No: 125



GPS Map
Camera Lite

Universal College Of Engineering And Technology, DOKIPARRU (P), PERECHARLA (M), Dokiparru, Andhra Pradesh 522005, India

Latitude
16.3150982°

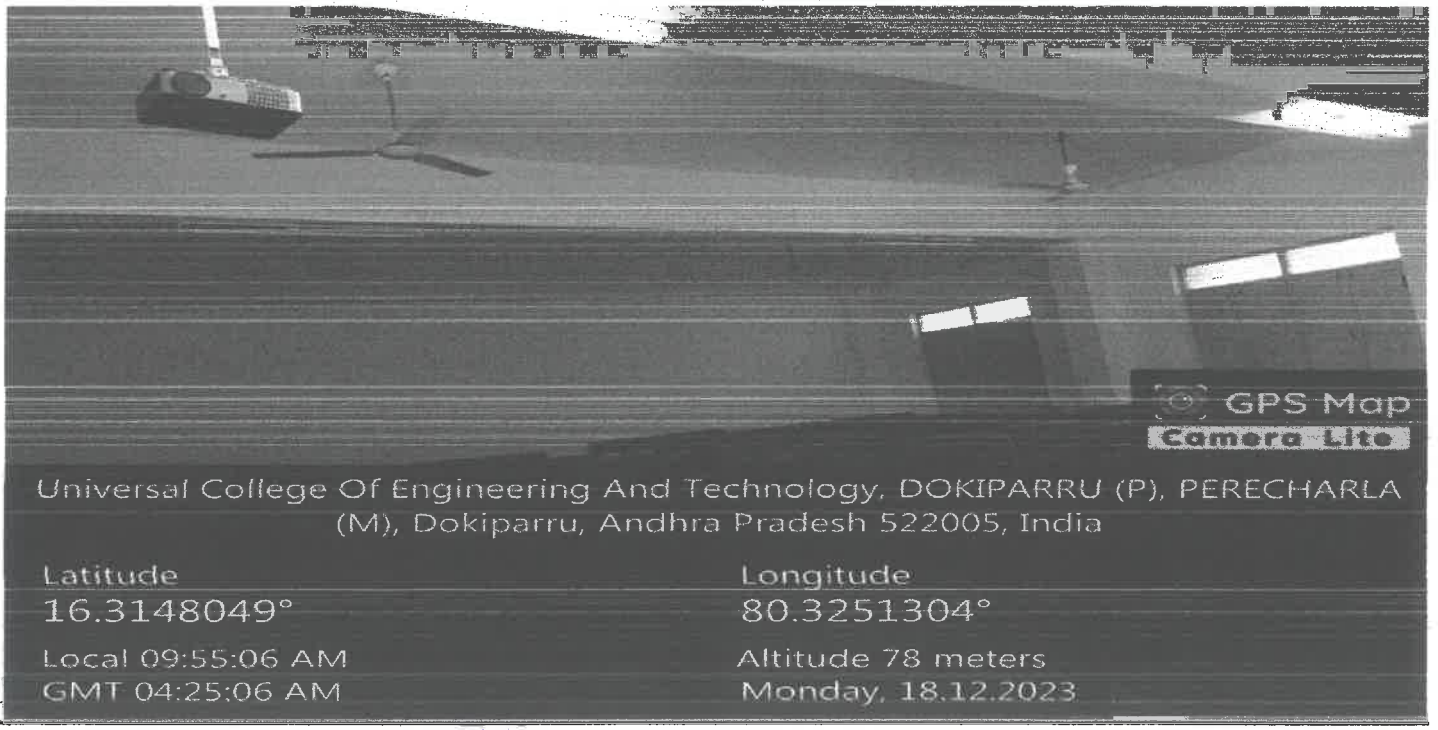
Longitude
80.3253227°

Local 09:53:40 AM
GMT 04:23:40 AM

Altitude 78 meters
Monday, 18.12.2023

LH No: 124

Department of Electronics & Communication Engineering



GPS Map
Camera Lite

Universal College Of Engineering And Technology, DOKIPARRU (P), PERECHARLA (M), Dokiparru, Andhra Pradesh 522005, India


Latitude
16.3148049°

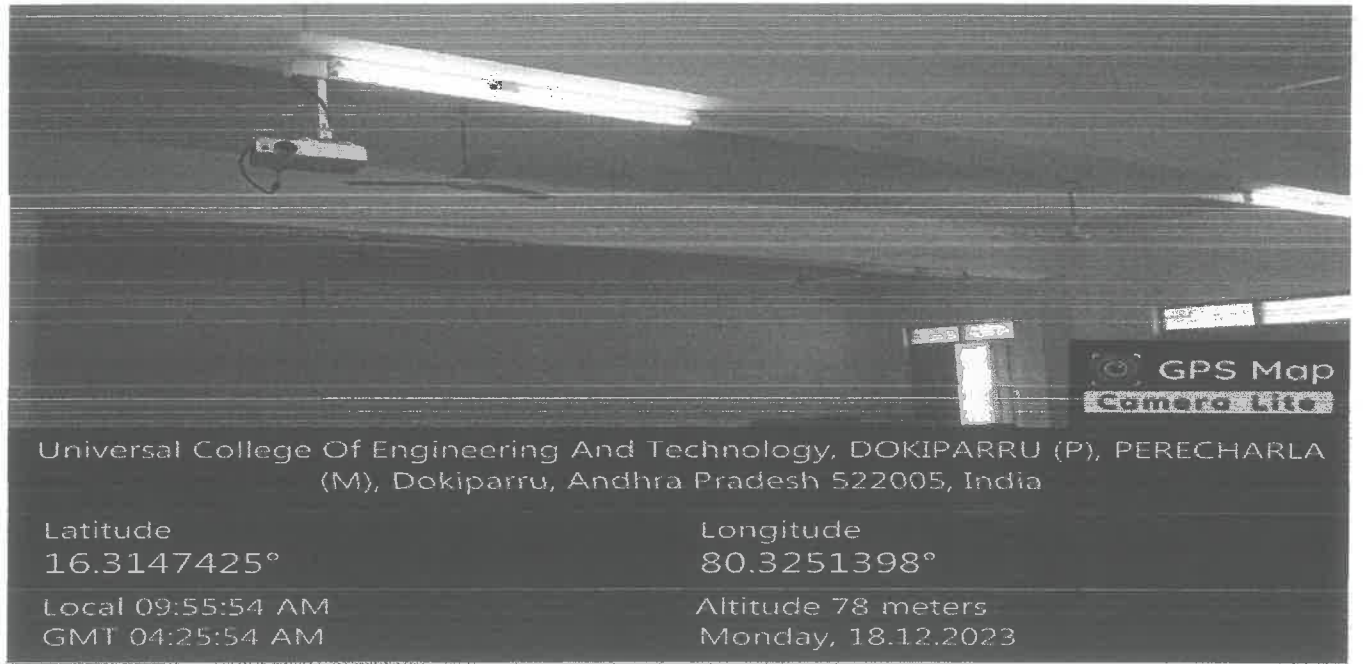
Longitude
80.3251304°

Local 09:55:06 AM
GMT 04:25:06 AM

Altitude 78 meters
Monday, 18.12.2023

LH No: 122





Universal College Of Engineering And Technology, DOKIPARRU (P), PERECHARLA (M), Dokiparru, Andhra Pradesh 522005, India

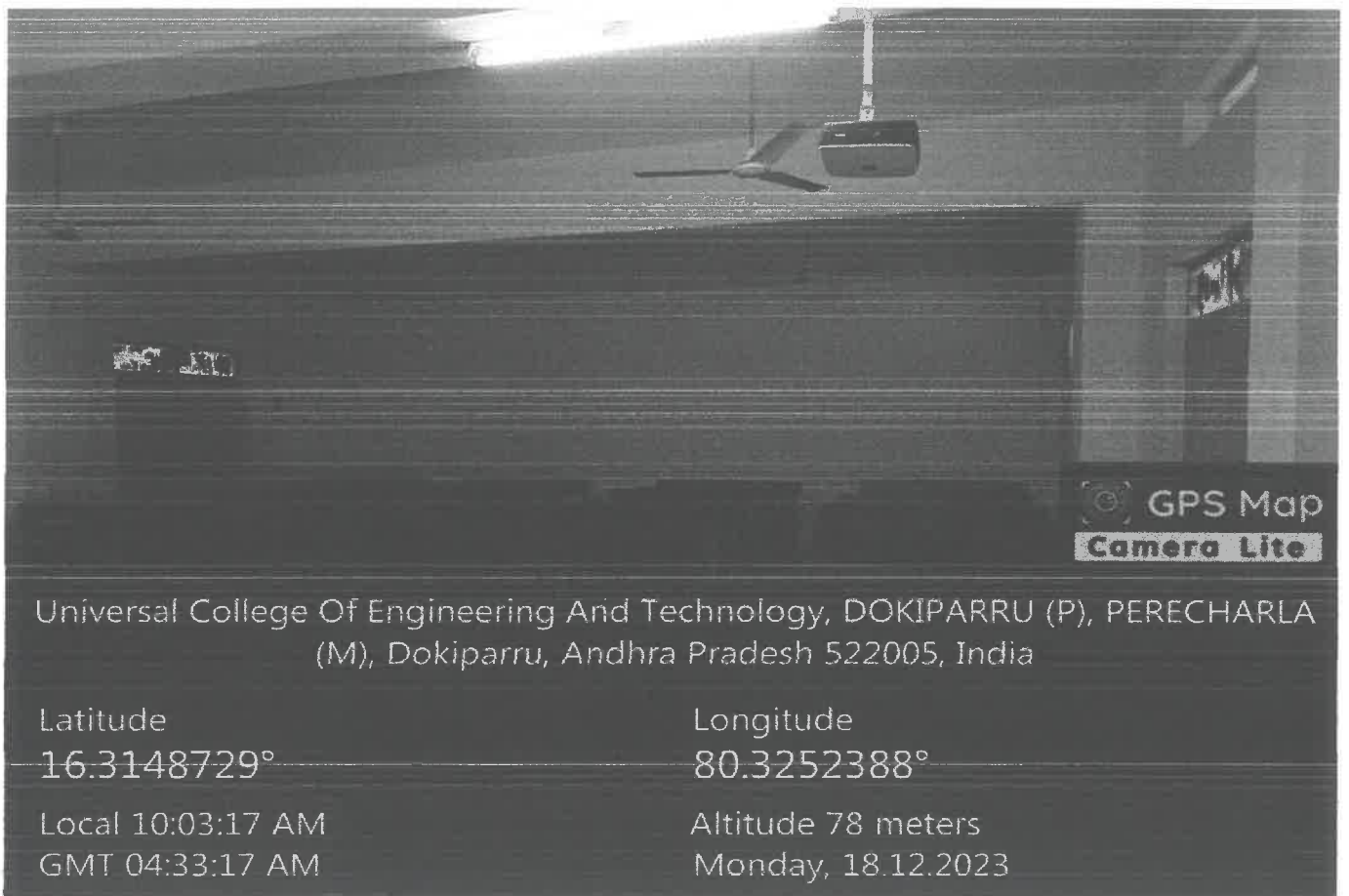
Latitude
16.3147425°

Longitude
80.3251398°

Local 09:55:54 AM
GMT 04:25:54 AM

Altitude 78 meters
Monday, 18.12.2023

LH No: 121



Universal College Of Engineering And Technology, DOKIPARRU (P), PERECHARLA (M), Dokiparru, Andhra Pradesh 522005, India


Latitude
16.3148729°

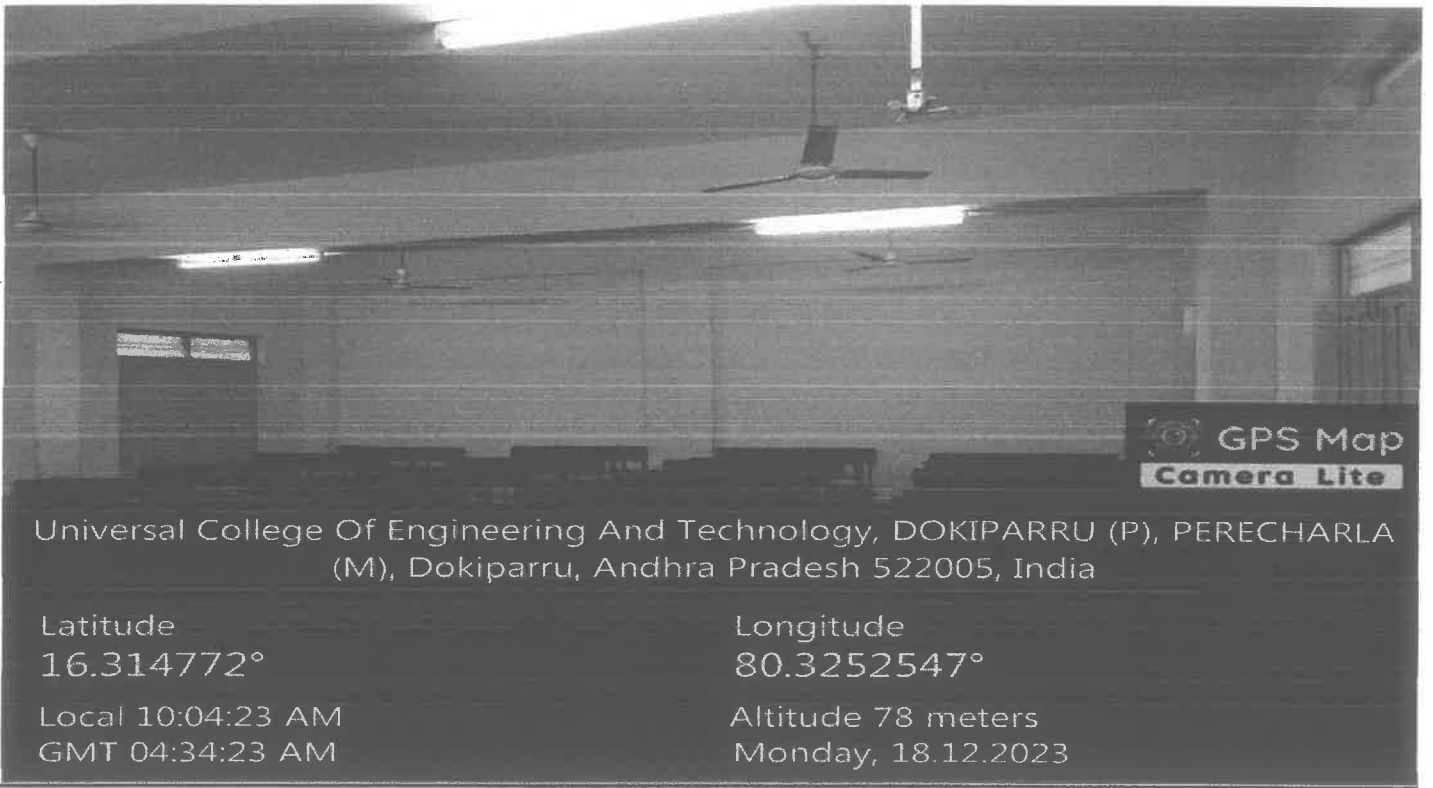
Longitude
80.3252388°

Local 10:03:17 AM
GMT 04:33:17 AM

Altitude 78 meters
Monday, 18.12.2023

LH No: 116





Universal College Of Engineering And Technology, DOKIPARRU (P), PERECHARLA (M), Dokiparru, Andhra Pradesh 522005, India

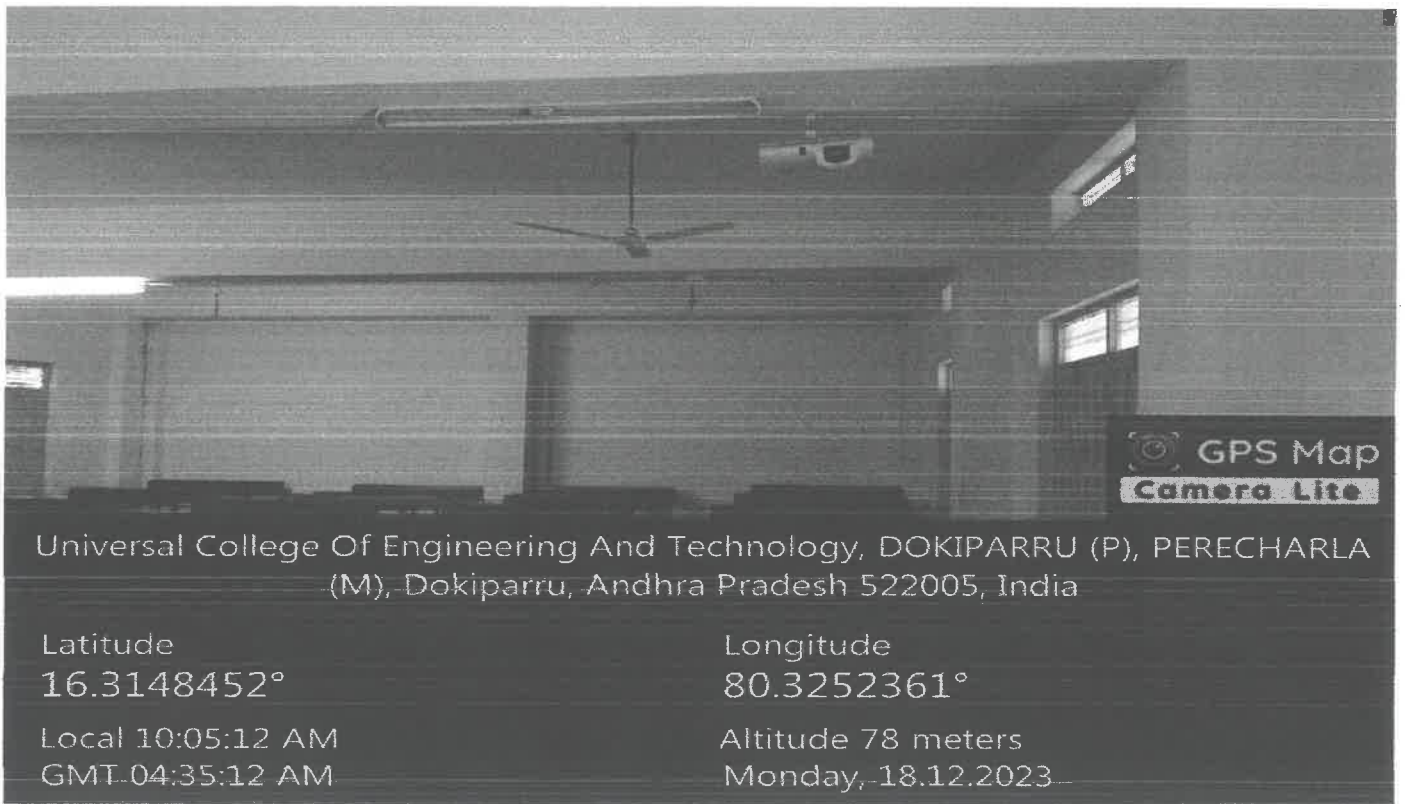
Latitude
16.314772°

Longitude
80.3252547°

Local 10:04:23 AM
GMT 04:34:23 AM

Altitude 78 meters
Monday, 18.12.2023

LH No: 115



Universal College Of Engineering And Technology, DOKIPARRU (P), PERECHARLA (M), Dokiparru, Andhra Pradesh 522005, India


Latitude
16.3148452°

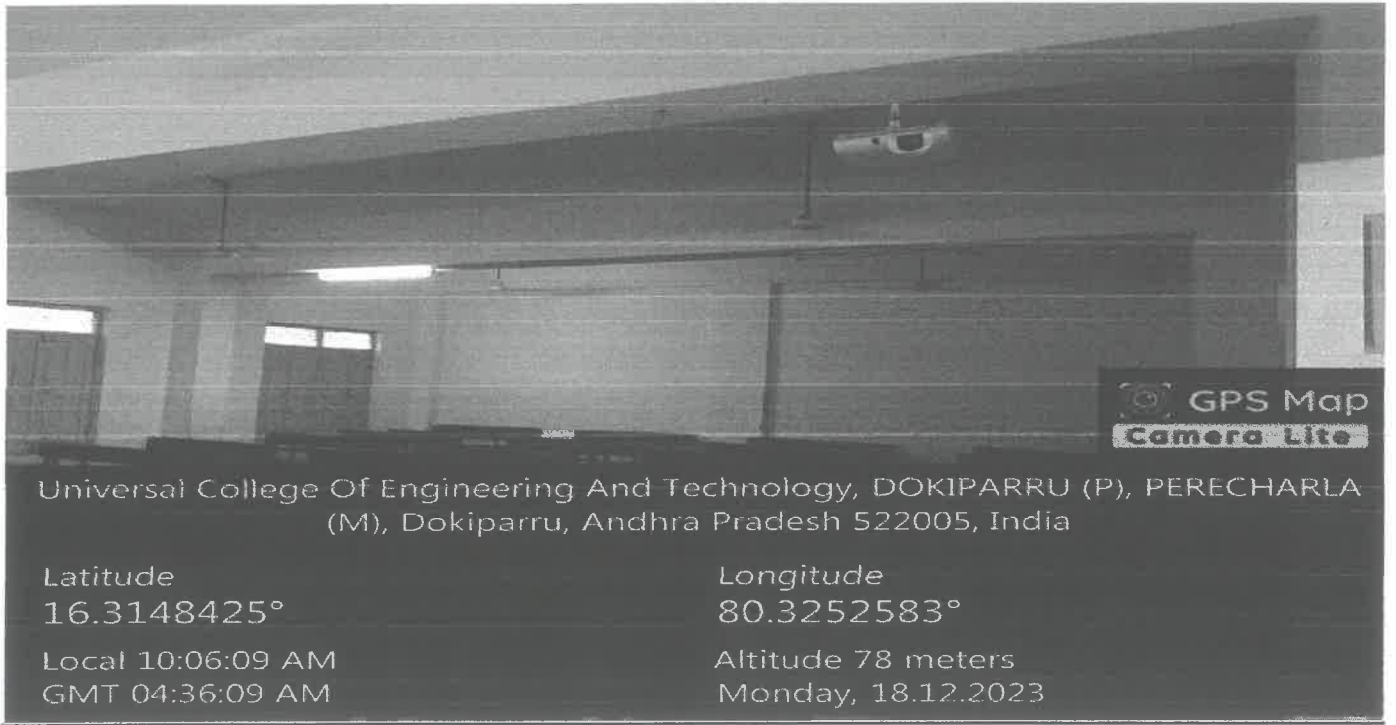
Longitude
80.3252361°

Local 10:05:12 AM
GMT 04:35:12 AM

Altitude 78 meters
Monday, 18.12.2023

LH No: 114





Universal College Of Engineering And Technology, DOKIPARRU (P), PERECHARLA (M), Dokiparru, Andhra Pradesh 522005, India

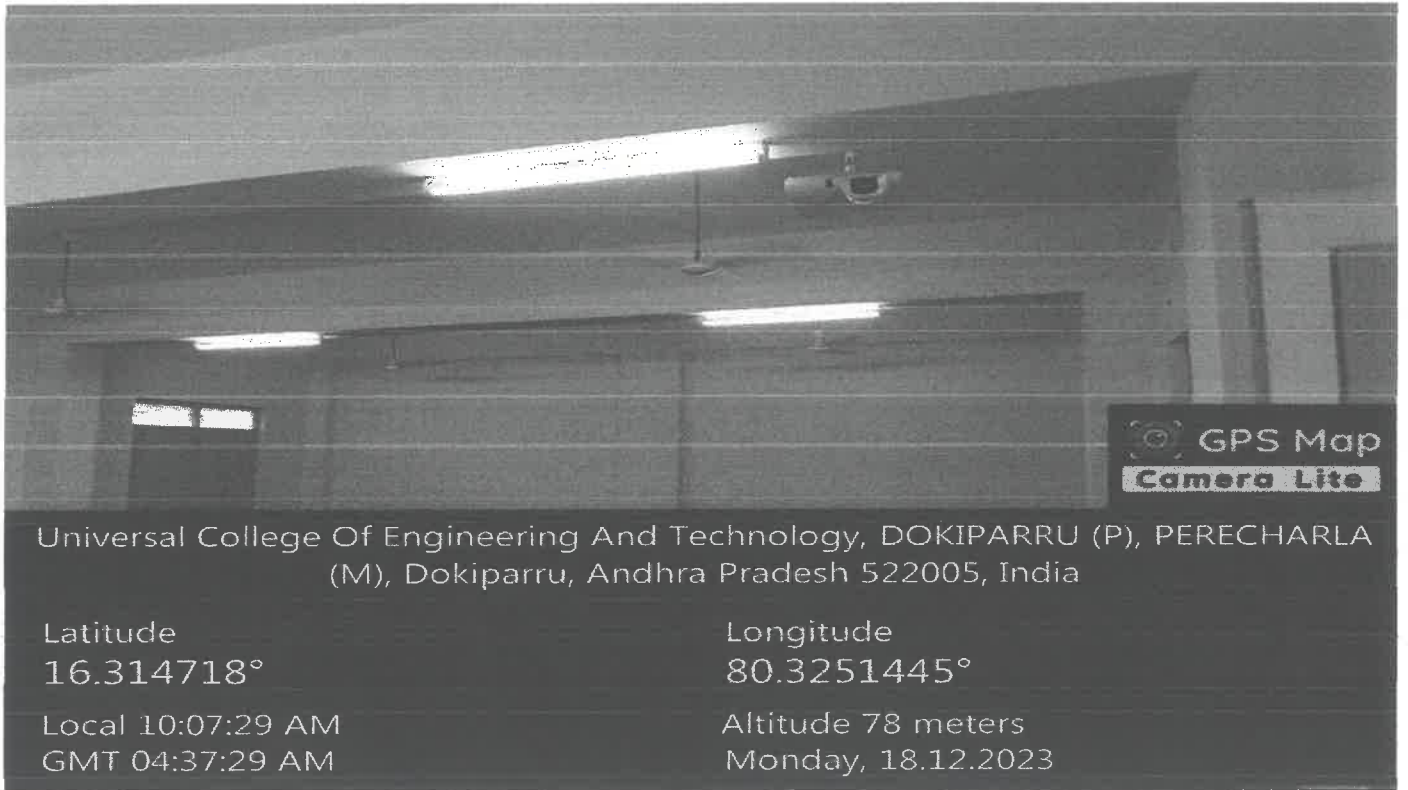
Latitude
16.3148425°

Longitude
80.3252583°

Local 10:06:09 AM
GMT 04:36:09 AM

Altitude 78 meters
Monday, 18.12.2023

LH No: 113



Universal College Of Engineering And Technology, DOKIPARRU (P), PERECHARLA (M), Dokiparru, Andhra Pradesh 522005, India


Latitude
16.314718°

Longitude
80.3251445°

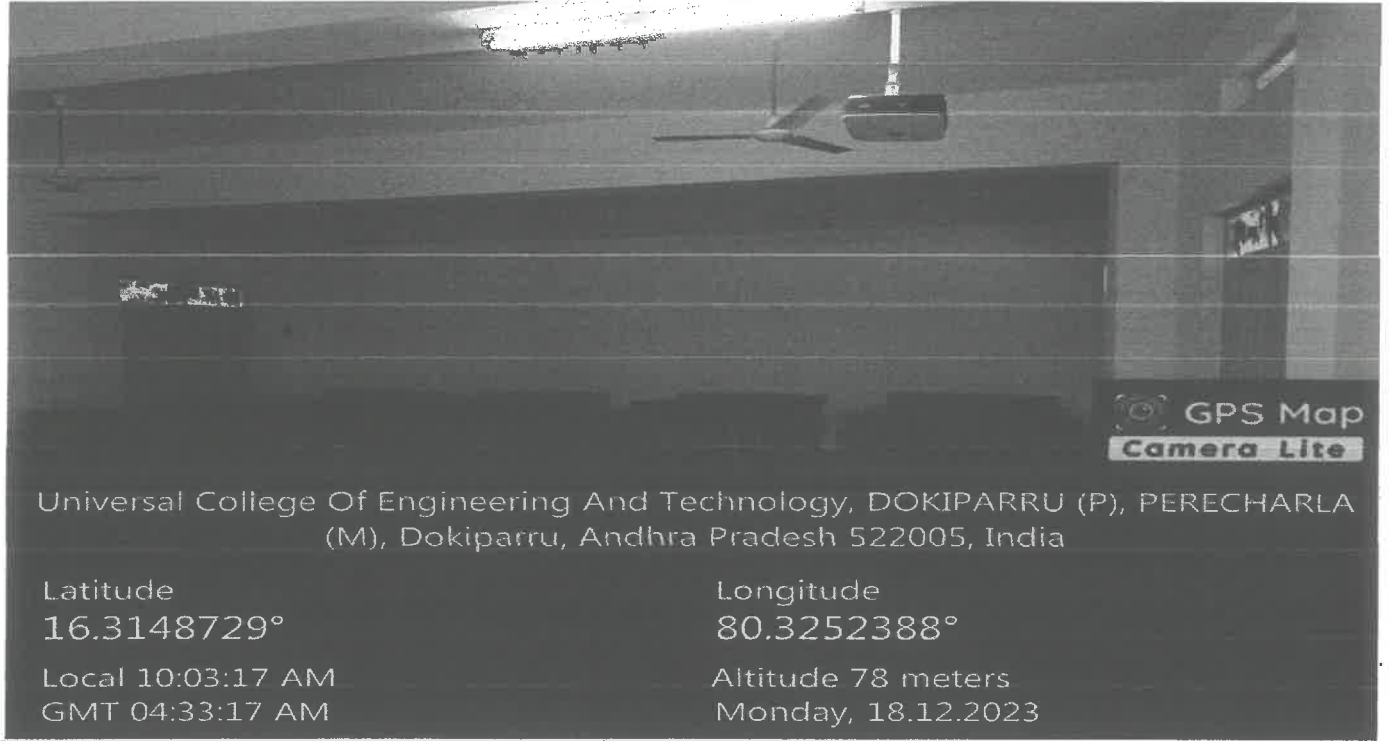
Local 10:07:29 AM
GMT 04:37:29 AM

Altitude 78 meters
Monday, 18.12.2023

LH No: 112



Department of Mechanical Engineering



GPS Map
Camera Lite

Universal College Of Engineering And Technology, DOKIPARRU (P), PERECHARLA (M), Dokiparru, Andhra Pradesh 522005, India

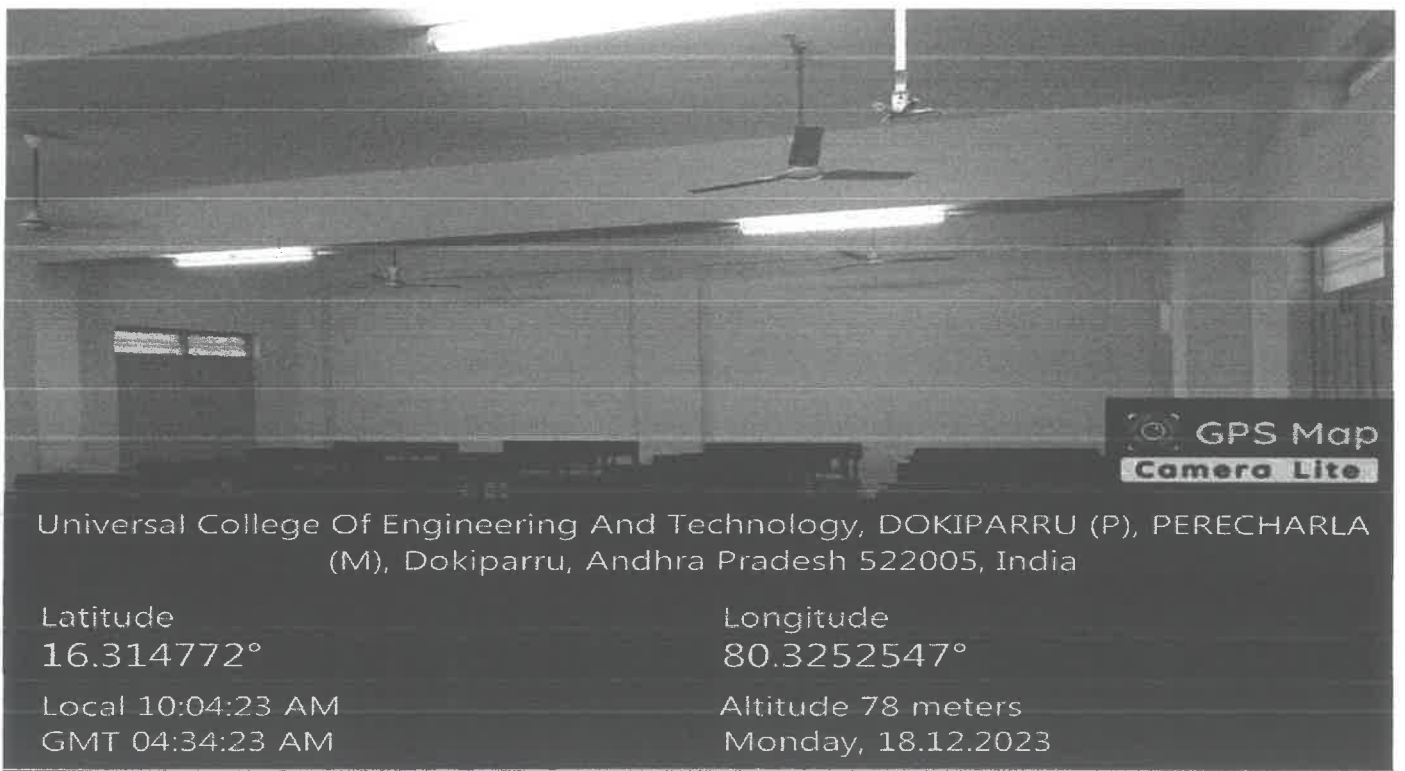
Latitude
16.3148729°

Longitude
80.3252388°

Local 10:03:17 AM
GMT 04:33:17 AM

Altitude 78 meters
Monday, 18.12.2023

LH No: 008



GPS Map
Camera Lite

Universal College Of Engineering And Technology, DOKIPARRU (P), PERECHARLA (M), Dokiparru, Andhra Pradesh 522005, India


Latitude
16.314772°

Longitude
80.3252547°

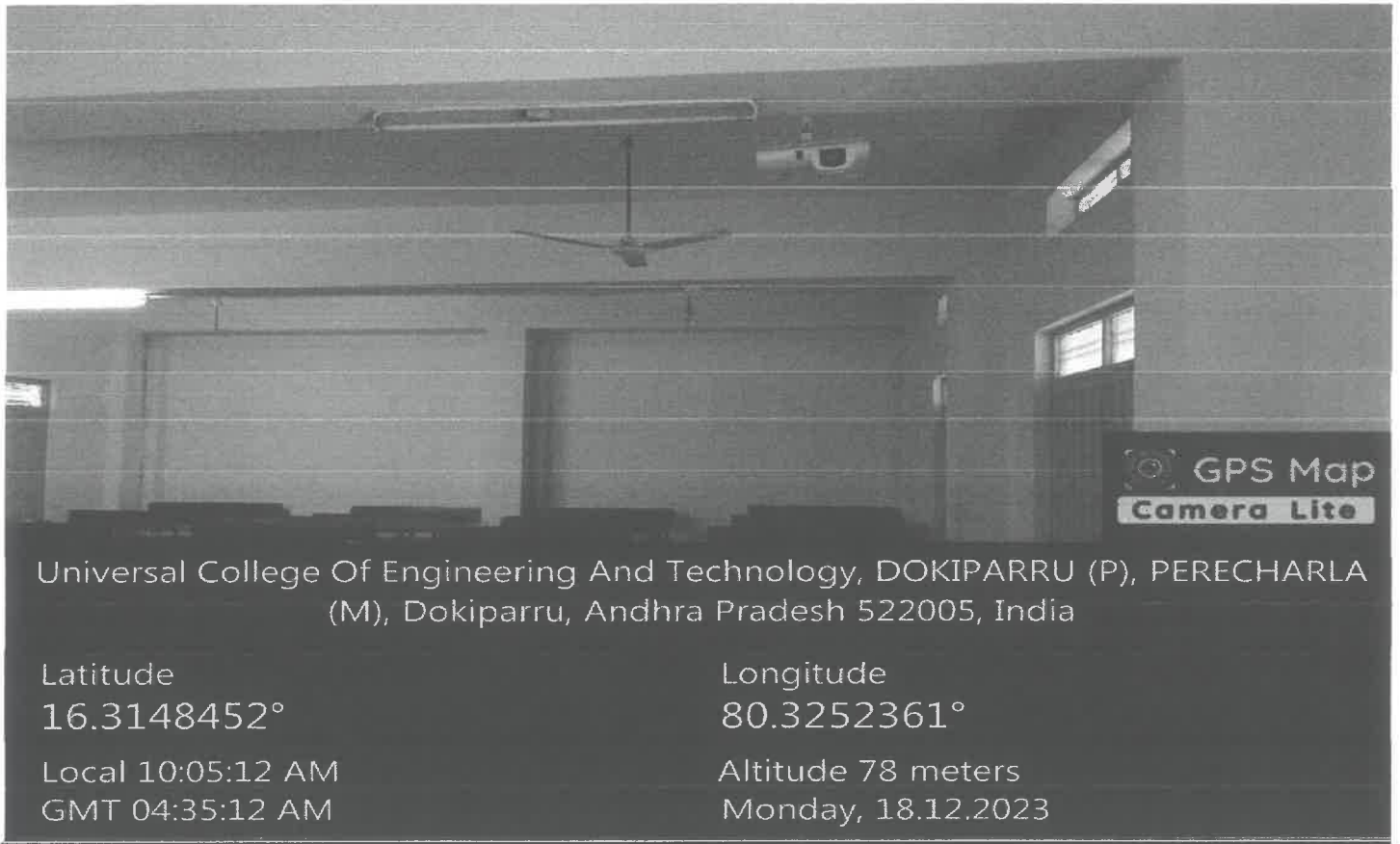
Local 10:04:23 AM
GMT 04:34:23 AM

Altitude 78 meters
Monday, 18.12.2023

LH No: 009



Department of Civil Engineering



Universal College Of Engineering And Technology, DOKIPARRU (P), PERECHARLA (M), Dokiparru, Andhra Pradesh 522005, India


Latitude
16.3148452°

Longitude
80.3252361°

Local 10:05:12 AM
GMT 04:35:12 AM

Altitude 78 meters
Monday, 18.12.2023

LH No: 010



Universal College Of Engineering And Technology, DOKIPARRU (P), PERECHARLA (M), Dokiparru, Andhra Pradesh 522005, India

Latitude
16.3148425°

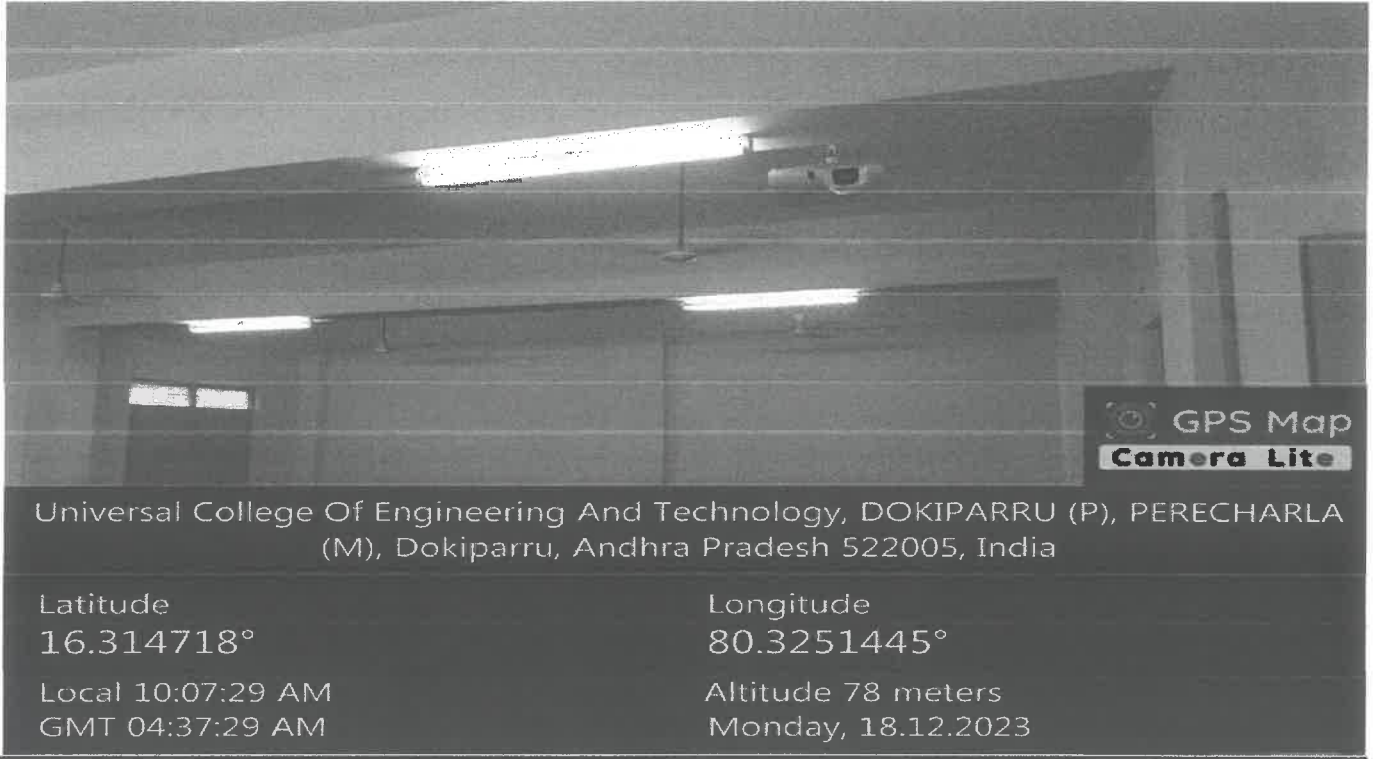
Longitude
80.3252583°

Local 10:06:09 AM
GMT 04:36:09 AM

Altitude 78 meters
Monday, 18.12.2023



LH No: 011



Universal College Of Engineering And Technology, DOKIPARRU (P), PERECHARLA (M), Dokiparru, Andhra Pradesh 522005, India


Latitude
16.314718°

Longitude
80.3251445°

Local 10:07:29 AM
GMT 04:37:29 AM

Altitude 78 meters
Monday, 18.12.2023

LH No: 012



1

**PRINCIPAL
UNIVERSAL COLLEGE OF
ENGINEERING & TECHNOLOGY
(AUTONOMOUS)
DOKIPARRU (V), MEDIKONDURU (Md),
GUNTUR (Dist.)-522 438.**